


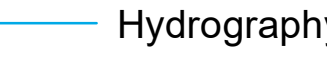



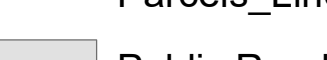







Town of
BRUNSWICK
Maine



Legend

-  Lines_Other
-  Other Road
-  Hydrography Line
-  ROW Property Access
-  Town Boundary
-  Other Lot Boundary
-  Parcels_Lines
-  Public Road
-  Private Road
-  ROW
-  Water

Disclaimer:
The information is provided as a reasonably accurate point of reference, but is not guaranteed and is not to be used for conveyances. The Town of Brunswick shall not be held responsible for the accuracy or misuse of this data.
Copyright Town of Brunswick.



1 inch = 300 feet

Revised To: April 1, 2019

Maps Prepared by:
Town of Brunswick

Revised and Reprinted By:



MAP
18

